
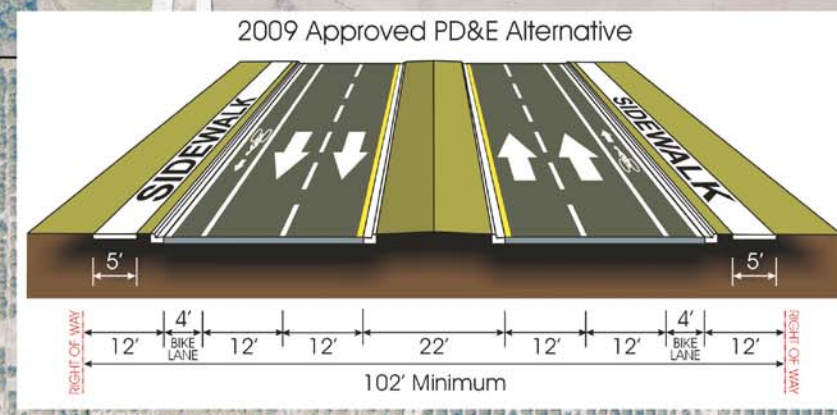

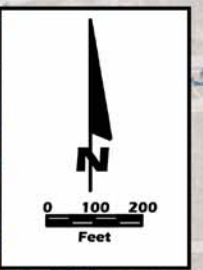
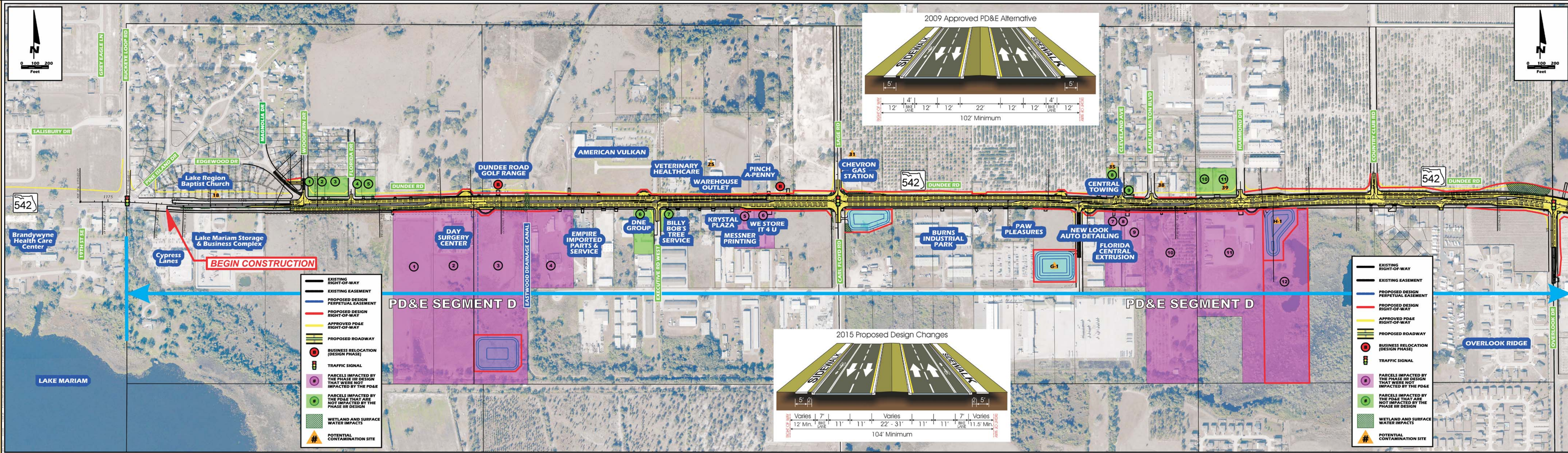


# State Road 542 (Dundee Road)

Financial Project ID: 410666-3-32-01  
Federal Aid Project ID: 2241 007 P

From E. of Buckeye Loop Road to E. of US 27  
Polk County



- EXISTING RIGHT-OF-WAY
- EXISTING EASEMENT
- PROPOSED DESIGN PERPETUAL EASEMENT
- PROPOSED DESIGN RIGHT-OF-WAY
- APPROVED PD&E RIGHT-OF-WAY
- PROPOSED ROADWAY
- BUSINESS RELOCATION (DESIGN PHASE)
- TRAFFIC SIGNAL
- PARCELS IMPACTED BY THE PHASE IIR DESIGN THAT WERE NOT IMPACTED BY THE PD&E
- PARCELS IMPACTED BY THE PD&E THAT ARE NOT IMPACTED BY THE PHASE IIR DESIGN
- WETLAND AND SURFACE WATER IMPACTS
- POTENTIAL CONTAMINATION SITE

- EXISTING RIGHT-OF-WAY
- EXISTING EASEMENT
- PROPOSED DESIGN PERPETUAL EASEMENT
- PROPOSED DESIGN RIGHT-OF-WAY
- APPROVED PD&E RIGHT-OF-WAY
- PROPOSED ROADWAY
- BUSINESS RELOCATION (DESIGN PHASE)
- TRAFFIC SIGNAL
- PARCELS IMPACTED BY THE PHASE IIR DESIGN THAT WERE NOT IMPACTED BY THE PD&E
- PARCELS IMPACTED BY THE PD&E THAT ARE NOT IMPACTED BY THE PHASE IIR DESIGN
- WETLAND AND SURFACE WATER IMPACTS
- POTENTIAL CONTAMINATION SITE

PD&E SEGMENT D

PD&E SEGMENT D

**BEGIN CONSTRUCTION**

OVERLOOK RIDGE